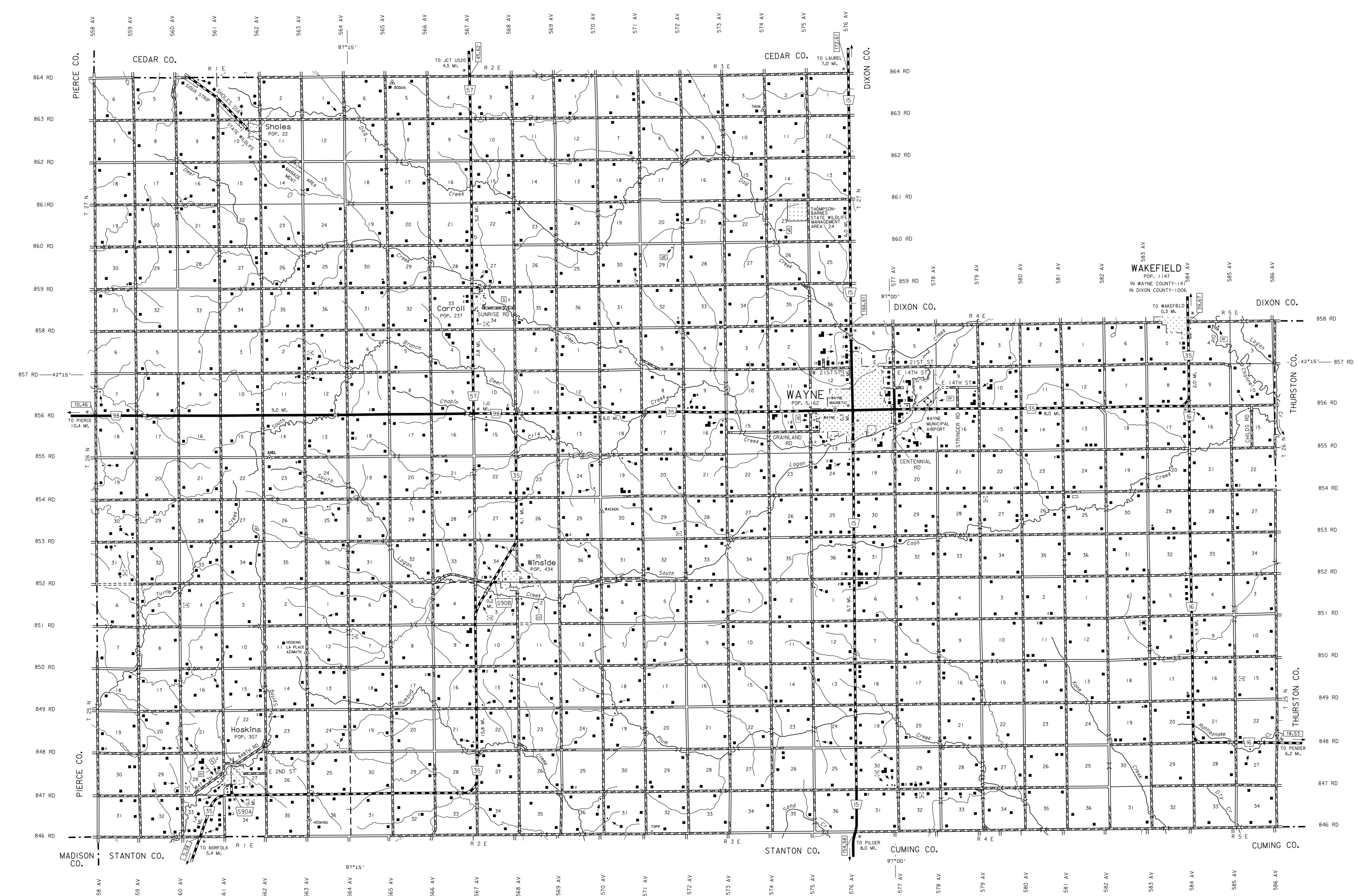


GENERAL HIGHWAY MAP WAYNE COUNTY NEBRASKA

PREPARED BY THE
DEPARTMENT OF ROADS
GIS/MAPPING SECTION
IN COOPERATION WITH THE
U.S. DEPARTMENT OF TRANSPORTATION
FEDERAL HIGHWAY ADMINISTRATION
1995

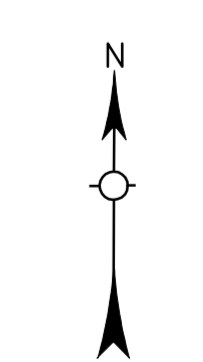


NAME	REVISION HISTORY	REVISION
L. GOLDSMITH	OCT. 2000	STI SYSTEM
GLENN WILLIAMS	OCTOBER 2003	THOMPSON - BARNES STATE WMA
L. VICKERS	DEC. 2007	AIRPORT BOUNDARY
L. GOLDSMITH	MAR. 2009	STI SYSTEM
M. WIDRHE	AUG. 2009	REALIGNMENT OF ROAD #7791

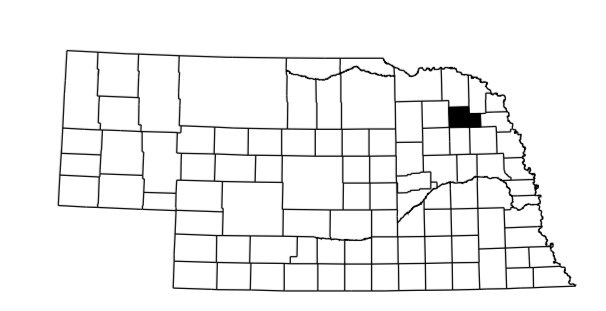


LEGEND

Primitive Road	Filling Station
Unimproved Road	Grain Elevator
Gravel or Cracked Road	Aggregate Pit
Asphalt/Bituminous Surface	Agricultural Department Station
Multiple Lane Undivided Highway	Educational Institutions
Asphalt/Bituminous Surface	Public Use Area
Concrete/Brick Surface	Recreational Facilities
Multiple Lane Undivided Highway	Rest Area
Concrete/Brick Surface	Ranger Station
Divided Highway	Fish Hatchery
Interstate Highway with Full Control of Access	Community Hall
Slow Roads and Streets	US-Numbered Highway
911 Numbered Roads	Tourist Court or Motel
Interstate-Numbered Highway	Monument-Small
US-Numbered Highway	Museum
State-Numbered Highway	Firestation
State-Numbered Highway Spur	Courthouse
State-Numbered Highway Link	Armory
Highway Reference Post Number	Post Office
Interstate Exit Number	Highway Maintenance Yard
Wide Stream	Dump Area
Narrow Stream	Sewage Disposal Plant
Irrigation Ditch	Water Supply Stand Pipe
Reservoir, Pond or Lake	Road or TV Station
Reservoir with Dam	Weight Station or Point of Entry
Highway Bridge-Any Type	Commercial or Municipal Airport
Small Bridges-Closely Spaced	Airport with Paved Runways
Measurements Indicate Width	State Boundary
of Bridge and Ground	County Boundary
General Bridge	Township Line
Arch Bridge	Section Line
Truss Bridge	Corporate Limit Lines
Pedestrian Underpass	Parks and Other Reservations
Pedestrian Overpass	Boundary Limits of Area Shown in Enlargements
Railroad Underpass	See enlargements for details
Railroad Overpass	State Capital
Dam with Road on Top	County Seat
Cattle Guard	Other Cities and Villages
Dwelling	Incorporated City or Village
Row of Dwellings	Triangulation Station
Cemetery	Points Between Which Distances Are Measured Indicated Thus
Church or Other Religious Institution	Latitude and Longitude
Church with Cemetery Adjacent
Hospital
Business
Industrial Plant



LAMBERT CONFORMAL CONIC PROJECTION
1983 NORTH AMERICAN DATUM
NEBRASKA COORDINATE SYSTEM



KEY TO COUNTIES
NDOR makes no warranty, guarantee, or representation for accuracy of this information and assumes no liability for errors or omissions. Please notify the Department of any errors or omissions identified in this data.

